

CITY OF MANDAN	
Development Review Application	
Minor Plat (\$300)	Zone Change (\$600)
Preliminary Plat up to 20 acres (\$450)	Planned Unit Development (\$700)
Preliminary Plat more than 20 acres (\$500)	Land Use and Transportation Plan Amendment (\$1,000)
Final Plat up to 20 lots (\$450)	Vacation (\$500)
Final Plat 21 to 40 lots (\$600)	Variance (\$400)
Final Plat more than 40 lots (\$750)	Special Use Permit (\$450)
Annexation (\$450)	Stormwater submittal (\$300)
Masterplanned Subdivision (not accepted without preliminary plat) (\$250)	Stormwater 2 nd & subsequent resubmittal (\$50)
Appeals to Administrative Denials (Variance to Non-zoning/Non-subdivision regulations) (\$250)	Document Recording (\$30)
Summary of Request (Add separate sheet(s) as necessary)	

Engineer/Surveyor			Property Owner or Applicant		
Name			Name		
Address			Address		
City	State	Zip	City	State	Zip
email			email		
Phone		Fax	Phone		Fax
If the applicant is not the current owner, the current owner must submit a notarized statement authorizing the applicant to proceed with the request.					

Location		Type		Existing Zone	Proposed Zone	Project Name
City	ETA	New	Addition			
Property Address				Legal Description		
Current Use						
Proposed Use						
				Section	Township	Range
Parcel Size	Building Footprint	Stories	Building SF	Required Parking		Provided Parking

Print Name	Signature	Date
------------	-----------	------

Office Use Only			
Date Received:	Initials:	Fees Paid: \$	Date
Notice in paper		Mailed to neighbors	P&Z meeting
Approved	Approved with conditions:		
Denied			

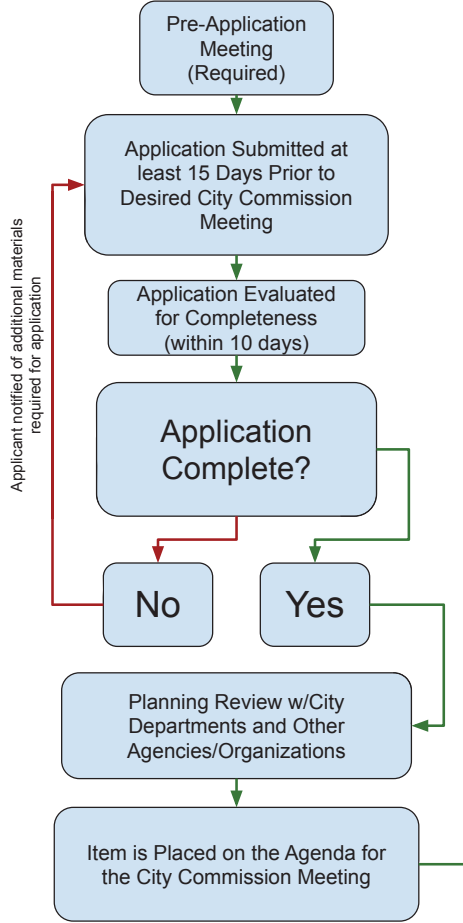
Additional Submittals

Right-of-way Vacation

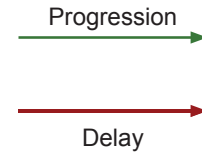
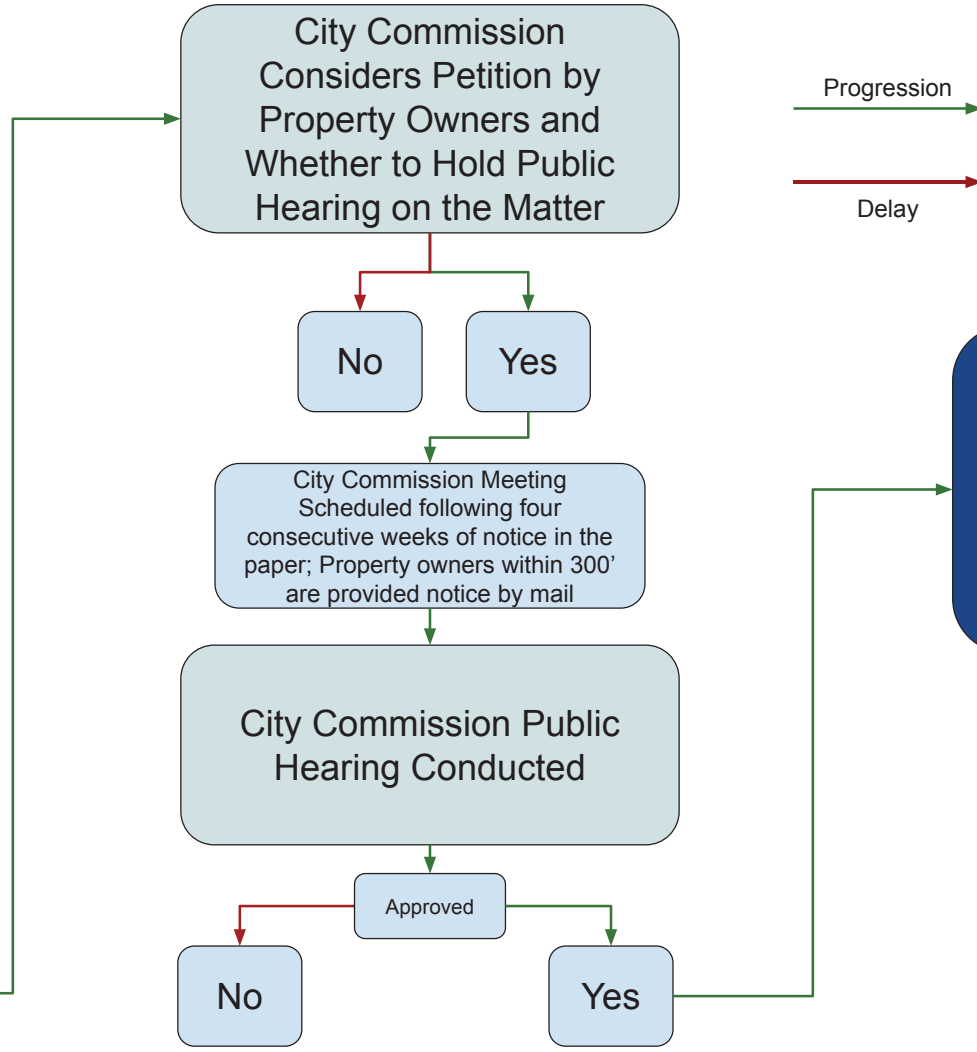
1. A map certified by a surveyor or engineer of the area requested to be vacated.
2. All adjoining property owners must sign the application

Right-of-way Vacation

Average Time: 2-3 Months



City of Mandan Land Use Application Process



For Additional Information Please Contact:
 Andrew Stromme
 Principal Planner
 Office: 701-667-3248
 E-mail: Andrew.Stromme@CityofMandan.com

City Records Resolution containing Legal Description and Map Certified by a Licensed Surveyor/Engineer; Notice is Published in Newspaper



City Commission - 1st and 3rd Tuesday of Each Month