Demographic and Income Profile

Western ND

Prepared by Esri

Summary	Census 2010	2015	2020
Population	375,917	430,156	496,640
Households	155,332	179,881	209,197
Families	98,713	112,876	130,241
Average Household Size	2.34	2.31	2.30
Owner Occupied Housing Units	109,733	125,169	145,462
Renter Occupied Housing Units	45,598	54,712	63,735
Median Age	39.6	39.7	40.1
Trends: 2015 - 2020 Annual Rate	**Area**	**State**	**National**
Population	2.92%	2.41%	0.75%
Households	3.07%	2.55%	0.77%
Families	2.90%	2.39%	0.69%
Owner HHs	3.05%	2.55%	0.70%
Median Household Income	2.77%	2.73%	2.66%

	2015		2020	
Households by Income	Number	Percent	Number	Percent
<$15,000	19,384	10.8%	20,770	9.9%
$15,000 - $24,999	16,404	9.1%	14,566	7.0%
$25,000 - $34,999	18,006	10.0%	18,247	8.7%
$35,000 - $49,999	23,616	13.1%	25,485	12.2%
$50,000 - $74,999	32,849	18.3%	35,986	17.2%
$75,000 - $99,999	25,244	14.0%	31,953	15.3%
$100,000 - $149,999	25,988	14.4%	35,557	17.0%
$150,000 - $199,999	9,655	5.4%	14,698	7.0%
$200,000+	8,735	4.9%	11,935	5.7%
Median Household Income	$57,332		$65,731	
Average Household Income	$76,893		$87,104	
Per Capita Income	$32,284		$36,805	

	Census 2010		2015		2020	
Population by Age	Number	Percent	Number	Percent	Number	Percent
0 - 4	25,146	6.7%	27,276	6.3%	30,997	6.2%
5 - 9	23,224	6.2%	27,194	6.3%	30,212	6.1%
10 - 14	23,115	6.1%	25,841	6.0%	31,736	6.4%
15 - 19	25,209	6.7%	25,963	6.0%	29,677	6.0%
20 - 24	25,569	6.8%	29,313	6.8%	29,182	5.9%
25 - 34	47,266	12.6%	56,850	13.2%	64,109	12.9%
35 - 44	41,543	11.1%	47,044	10.9%	59,547	12.0%
45 - 54	56,326	15.0%	54,996	12.8%	54,894	11.1%
55 - 64	47,961	12.8%	61,248	14.2%	69,012	13.9%
65 - 74	29,084	7.7%	39,397	9.2%	54,320	10.9%
75 - 84	21,176	5.6%	22,888	5.3%	28,917	5.8%
85+	10,255	2.7%	12,146	2.8%	14,037	2.8%

	Census 2010		2015		2020	
Race and Ethnicity	Number	Percent	Number	Percent	Number	Percent
White Alone	330,518	87.9%	371,785	86.4%	422,065	85.0%
Black Alone	2,851	0.8%	6,812	1.6%	11,372	2.3%
American Indian Alone	32,646	8.7%	35,294	8.2%	39,855	8.0%
Asian Alone	1,810	0.5%	3,258	0.8%	4,932	1.0%
Pacific Islander Alone	197	0.1%	367	0.1%	563	0.1%
Some Other Race Alone	1,502	0.4%	2,664	0.6%	3,870	0.8%
Two or More Races	6,375	1.7%	9,976	2.3%	13,983	2.8%
Hispanic Origin (Any Race)	6,492	1.7%	12,944	3.0%	20,098	4.0%

Data Note: Income is expressed in current dollars.

Source: U.S. Census Bureau, Census 2010 Summary File 1. Esri forecasts for 2015 and 2020.

March 16, 2016

©2015 Esri

Trends 2015-2020

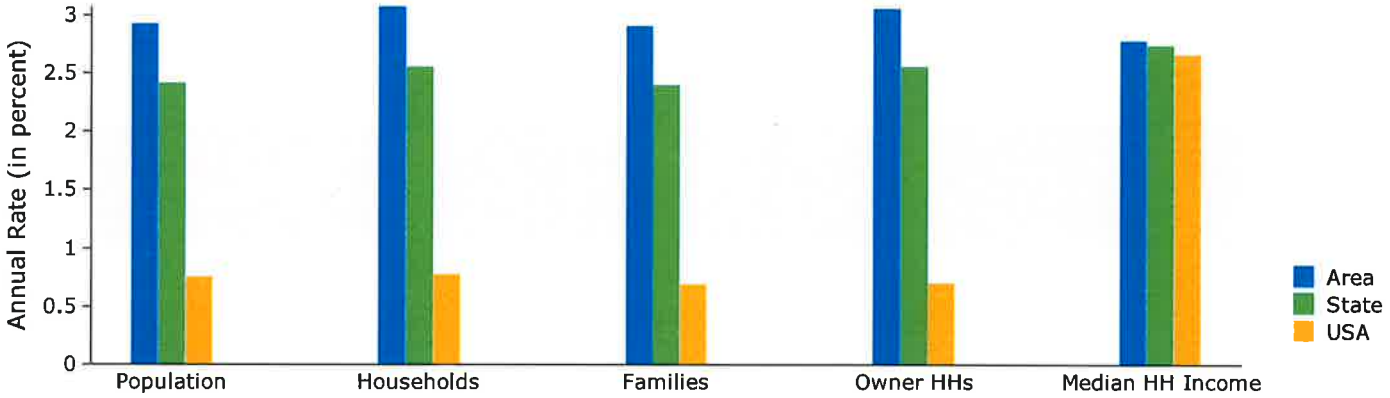

Population by Age

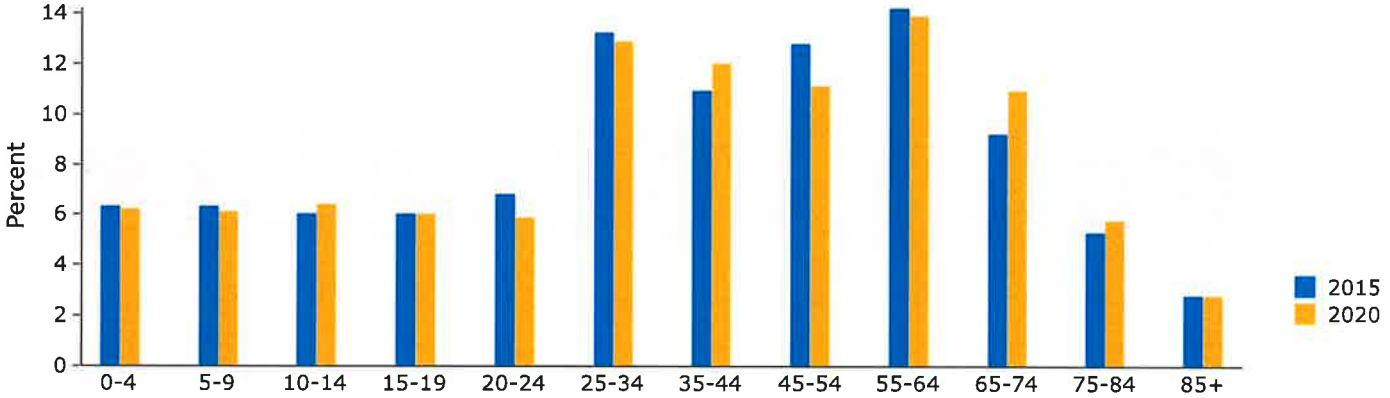

2015 Household Income

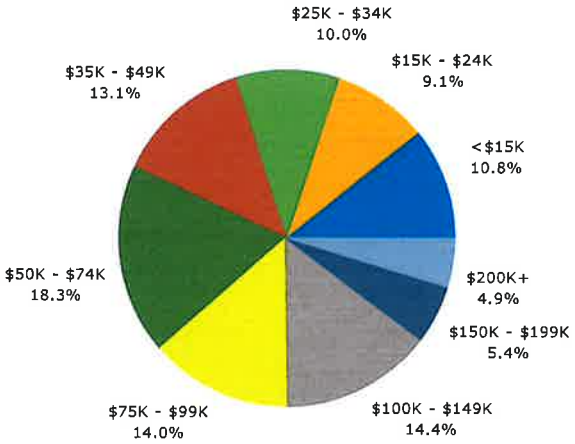

2015 Population by Race

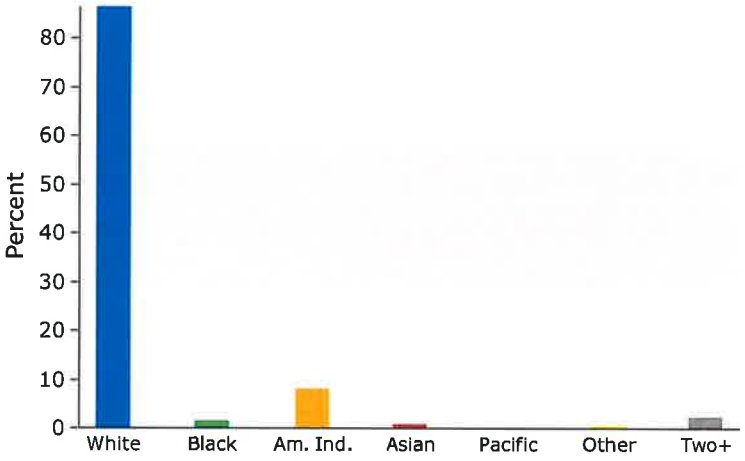

2015 Percent Hispanic Origin: 3.0%

Source: U.S. Census Bureau, Census 2010 Summary File 1. Esri forecasts for 2015 and 2020.

March 16, 2016

©2015 Esri

Western ND

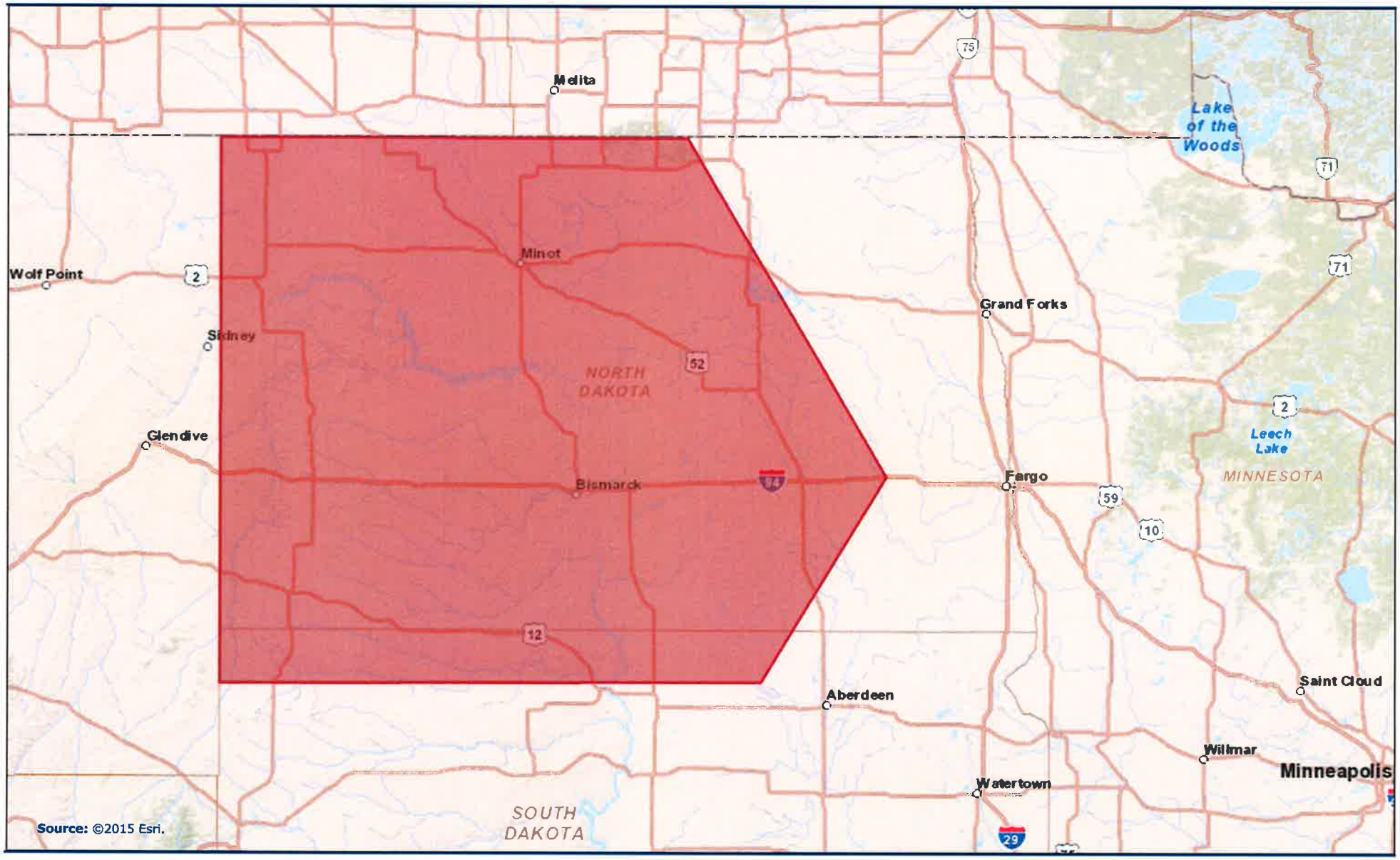

March 16, 2016

©2015 Esri