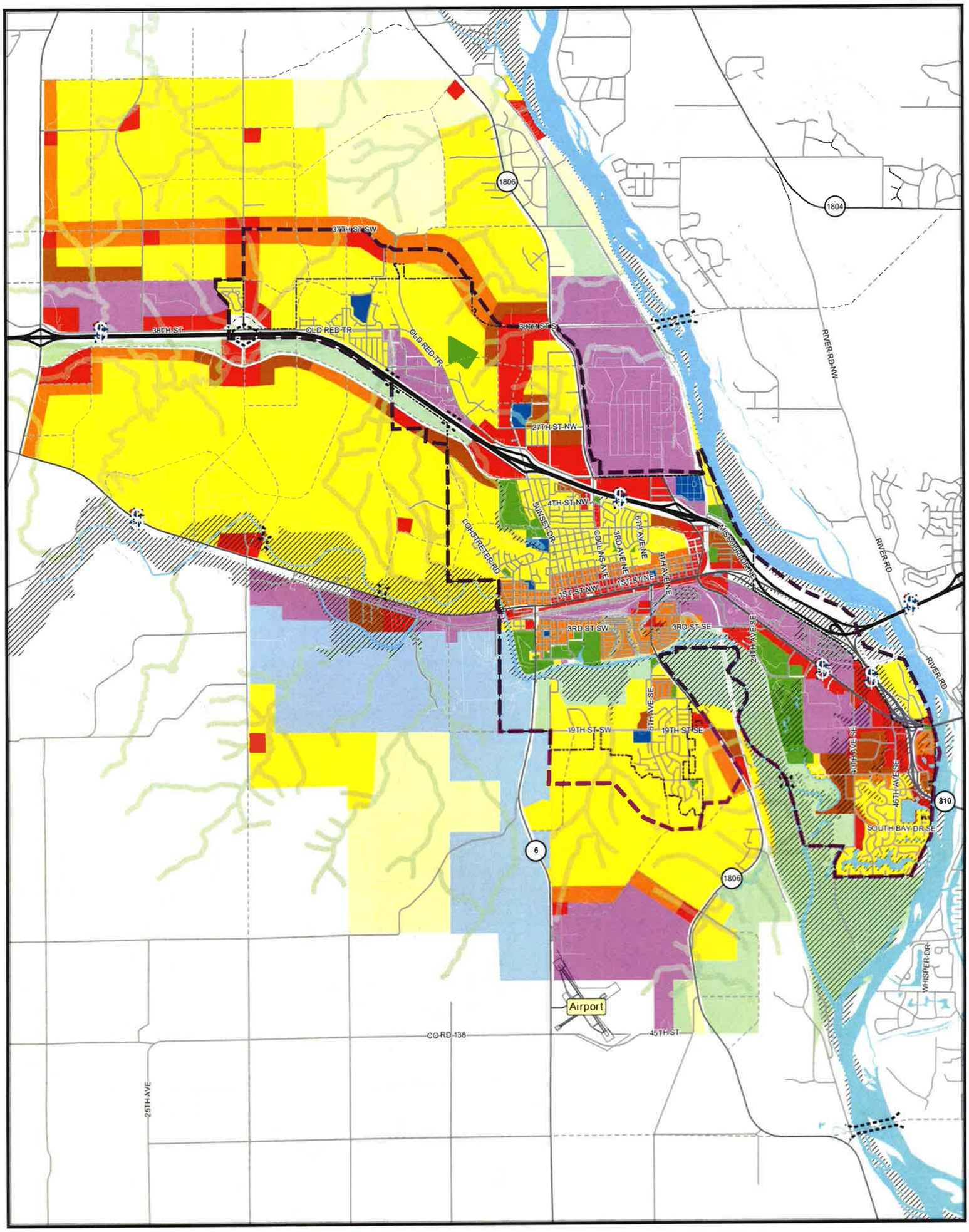

Planned Future Land Use

City of Mandan, North Dakota

- Future Roadway Alignment
- Rural Residential
- Low Density Residential
- Medium Denstiy Residential
- High Density Residential
- Commercial
- Industrial
- Public/Semi-Public
- Public Land
- Park
- Greenways
- Open Space
- Open Water
- 100-Year Floodplain
- 2030 Growth Boundary
- City Limit
- Future Interchange
- Future Underpass
- Future Bridge

0 0.9 1.8 Miles

October 21, 2014

Stantec

V:\1938\active\193801761\GIS\Projects\flu.mxd

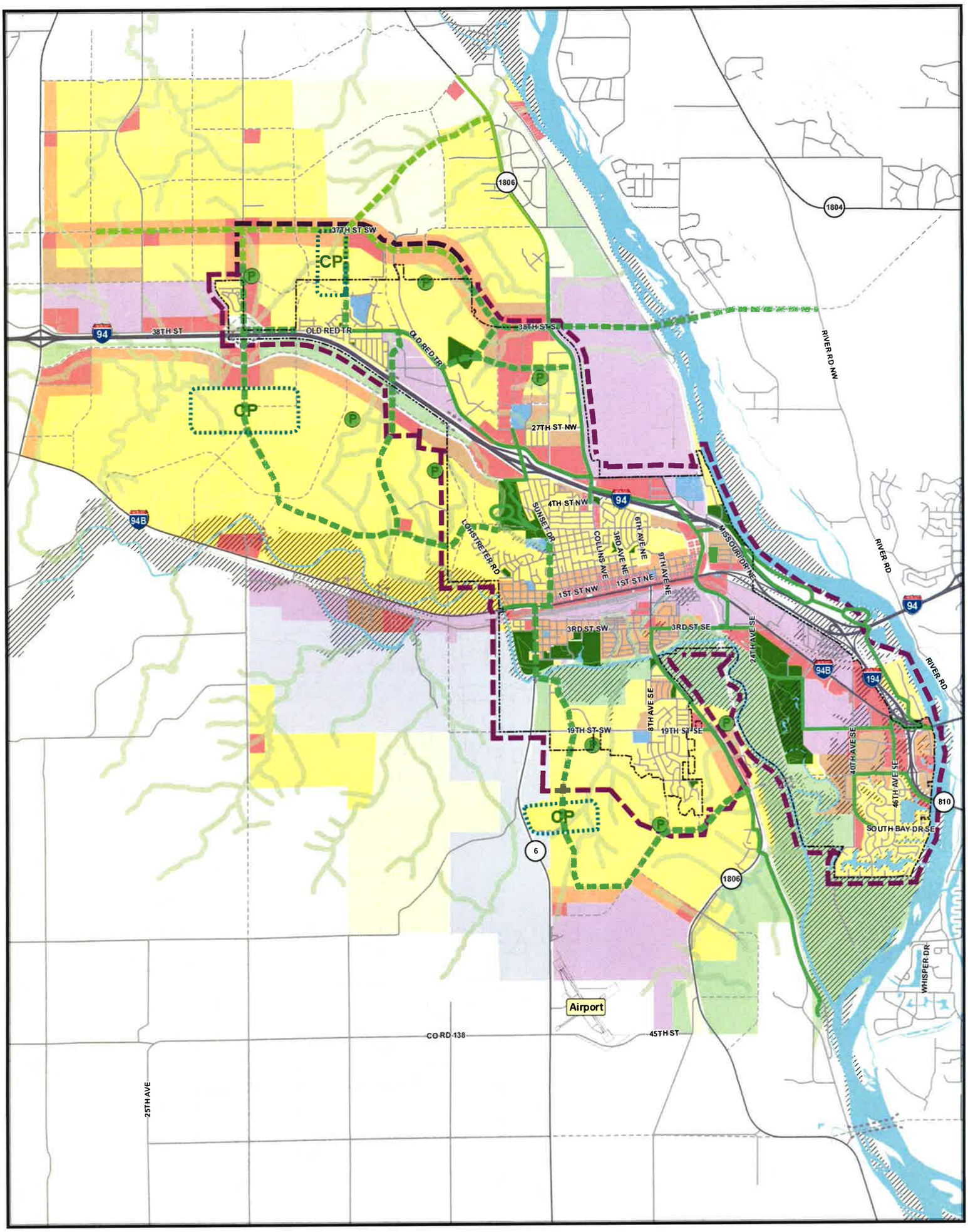

Planned Parks and Trails

City of Mandan, North Dakota

- Existing Trails
- Future Trails
- Existing Park
- Greenways
- Open Space
- Future Neighborhood Park Location
- Future Community Park Search Area
- Future Roadway Alignment
- 100-Year Floodplain
- Rural Residential
- Low Density Residential
- Medium Denstiy Residential
- High Density Residential
- Commercial
- Industrial
- Public/Semi-Public
- Public Land
- Open Water
- 2030 Growth Boundary
- Future Interchange
- Future Underpass
- Future Bridge

N

0 0.9 1.8 Miles

February 12, 2015

Stantec

V:\1938\active\193801761\GIS\ProjectsFuture Park & Trail.mxd

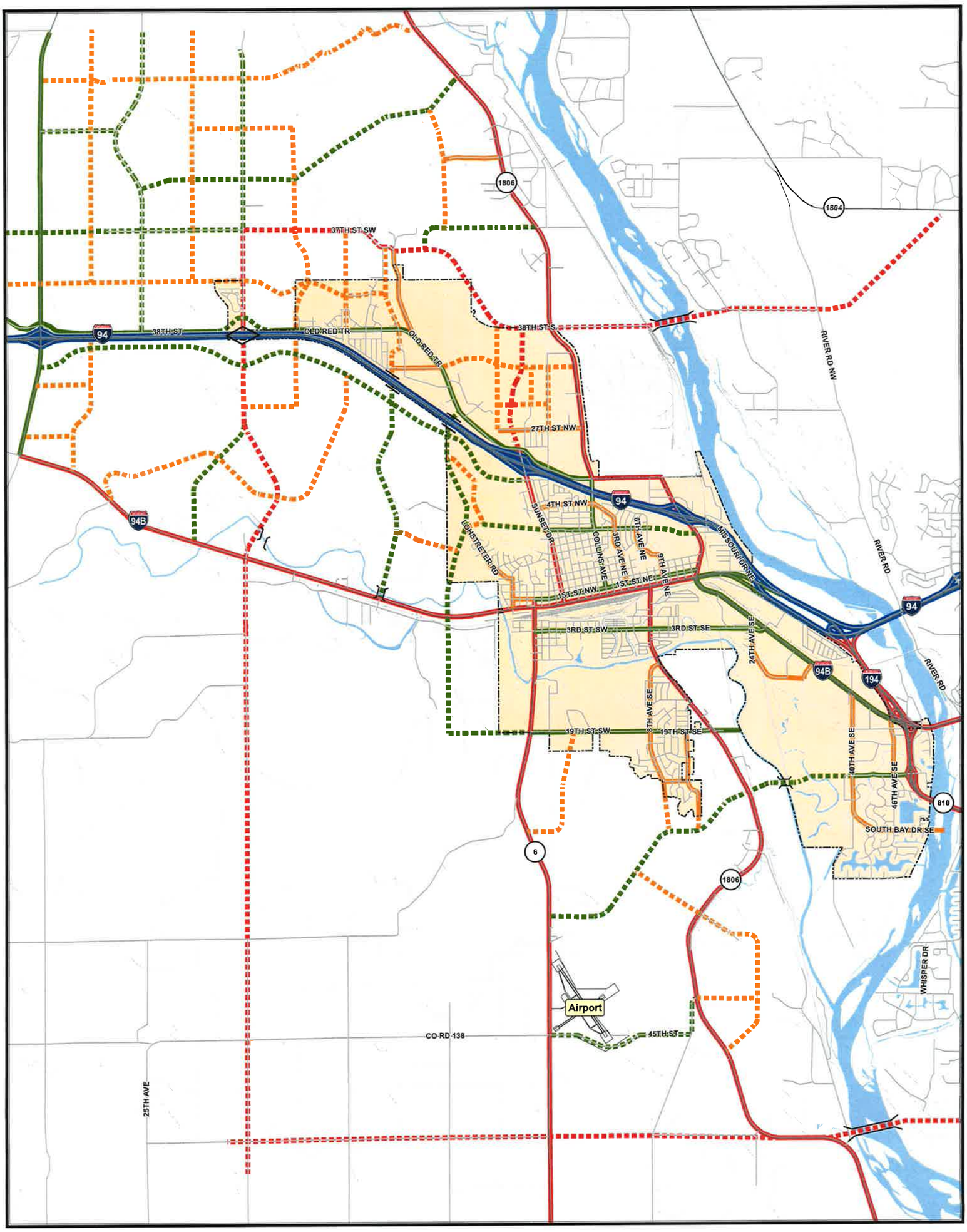

Future Transportation Classification

City of Mandan, North Dakota

- Existing Interstate
- Existing Principal Arterial
- Future Principal Arterial
- Existing Minor Arterial
- Future Minor Arterial
- Existing Collector
- Future Collector
- Future Interchange
- Future Underpass
- Future Bridge

N

0 0.9 1.8 Miles

October 21, 2014

Stantec

V:\1938\active\193801761\GIS\Projects\planned trans class.mxd